














Mileage

Driving Directions from 5300 White Oak Ave, Encino, CA to Palm Sp... <http://www.mapquest.com/maps/5300+white+oak+ave+encino+ca+9...>

MAPQUEST.

A: 5300 White Oak Ave, Encino, CA 91316-2459

- | | | |
|---|--|---------|
|  | 1: Start out going NORTH on WHITE OAK AVE. | 0.3 mi |
|  | 2: Merge onto US-101 S. | 8.2 mi |
|  | 3: Keep LEFT to take CA-134 E toward BURBANK/GLENDALE. | 14.3 mi |
|  | 4: CA-134 E becomes I-210 E. | 18.5 mi |
|  | 5: Merge onto CA-57 S via EXIT 45 toward SANTA ANA. | 4.1 mi |
|  | 6: Take the SAN BERNARDINO FWY EAST/I-10 E exit toward SAN BERNARDINO. | 1.0 mi |
|  | 7: Merge onto I-10 E. | 69.5 mi |
|  | 8: Merge onto CA-111 S toward PALM SPRINGS. | 9.8 mi |
|  | 9: Turn LEFT onto E VISTA CHINO/CA-111. | 1.1 mi |
|  | 10: Turn RIGHT onto N SUNRISE WAY. | 1.5 mi |
|  | 11: Turn RIGHT onto E TAHQUITZ CANYON WAY. | 0.5 mi |
|  | 12: Turn RIGHT onto N AVENIDA CABALLEROS. | 0.2 mi |
|  | 13: End at 277 N Avenida Caballeros Palm Springs, CA 92262 | |

Estimated Time: 2.0 hours 13 minutes Estimated Distance: 128.95 miles

B: Palm Springs Convention Ctr: 277 N Avenida Caballeros, Palm Springs, CA 92262, (760)325-6611

Total Time: 2.0 hours 13 minutes Total Distance: 128.95 miles

$\times 2$
257.9 miles

In order for mileage to be paid, a copy of Mapquest, Google Maps, etc must be provided

Starting Location – private school
(If the school is part of a Consortium, Consortium address must be used)

Ending Location – professional development location